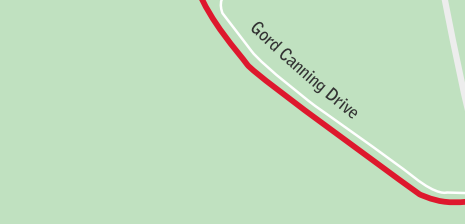




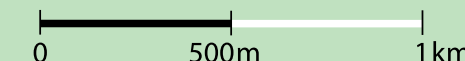
collingwood.ca/trails

THE BLUE MOUNTAINS COLLINGWOOD



Trail Features Signs


- | | | |
|--------------------------------|------------------------------|---|
| 1. Keith Family Dairy | 12. Shipbuilders' park | 23. Bryan Manufacturing |
| 2. Collingwood Meat Company | 13. Northwest Mounted Police | 24. D.G. Cooper Company Ltd. |
| 3. Manufacturing History | 14. Area History | 25. Story of Collingwood: 'The Setting' |
| 4. North-west Ward School | 15. Earlier Residents | 26. 1858-1908 |
| 5. Collingwood Milling Company | 16. Railway Freight Yard | 27. 1908-1958 |
| 6. Smart Bros. Ltd. | 17. Sewer and Water History | 28. 1958-2008 |
| 7. Wetlands | 18. Central Park | 29. Lady Elgin Locomotive |
| 8. Birds | 19. Gloria Whelan Parkette | 30. Cranberry Golf Clubhouse |
| 9. Water/Fish | 20. Shannon's Bridge | 31. Smart Bros. Ltd. |
| 10. Historic Swim | 21. Fish Hatchery | 32. Crone Bros. Brickworks |
| 11. Walk of History | 22. Harbour Plaque | 33. Glacial Erratic |



Know Where You Are

Watch for these Safety Signs

Great care has been taken in design and production to make this map as complete and convenient as possible for users, however we cannot guarantee its complete accuracy. Please use these recreational trails at your own risk. Trails are not maintained from November 1-April 30.



Legend

- | | | | |
|--|--------------------------|--|---------------------------|
| | Stone-dusted trail | | Scenic lookout |
| | Hard-surface trail | | Park |
| | Nature trail | | Crosswalk |
| | Designated bicycle lane | | Snowshoeing |
| | On-road bike route | | Cross country skiing |
| | Heather Pathway | | Amphitheatre |
| | Groomed Snowmobile trail | | GPS marker |
| | Birding | | Bike Repair Stn. |
| | Playground | | Public Washroom |
| | Parking | | Dog Park |
| | Fishing | | Tim Hortons |
| | Labyrinth | | Fire Station |
| | GPS marker | | Centennial Aquatic Centre |



Welcome to Collingwood Trails!

Collingwood's 60+ kms of trails are often referred to as the Crown Jewel of the Town. The Trails offer a convenient way to get from one part of town to another whether for commuting, exercise, touring town or just maintaining a healthy lifestyle.

The Town of Collingwood has made a commitment to a sustainable future by reducing waste, emissions and saving energy; the trails provide an excellent way for our residents and visitors to tour the area and to make Collingwood a cleaner, healthier and friendlier place to live and to visit.

Our trails are maintained by a group of *Trail Captains*—community volunteers who help clean up and report on hazards and issues along the trails. These volunteers also act as Trails Ambassadors who are able to help provide directions and information as needed. If you wish to volunteer, call the Parks Mgr. at 705-444-2500 ext 3290.

SCANDINAVE SPA
BLUE MOUNTAIN

Relaxation in Nature

Book your Getaway now...
Scandinavian Baths access & Registered Massage treatments in a tranquil setting. Plan weekday visits for best availability. Open daily from 9am - 9pm.

[SCANDINAVE.COM](http://scandinave.com)

This is Your Windfall

SEMIS | BUNGALOWS | TWO STOREYS
from the mid \$500's to the high \$700's

Everything you imagine Blue Mountain living to be.

WINDFALL
BLUE MOUNTAIN

windfallatblue.com

FIND YOURSELF IN NATURE

Just a few minutes from Collingwood, in one of Canada's 18 UNESCO biosphere reserves, are 370 unspoiled acres of mature hardwood forest. We are here, atop the Niagara Escarpment, where an incredible collection of experiences and memories awaits you and every member of your family.

A Breathtaking World of Adventure in Nature!

Scenic Caves Nature Adventures

SCENICCAVES.COM

WELCOME TO CHALET LIVING

MODERN SUITES FROM THE LOW \$300's TO HIGH \$400's

MOUNTAIN HOUSE
OF WINDFALL

mountainhouseatwindfall.ca

ANYTIME FITNESS

anytimefitness.com

100 Pretty River PKWY (S)
Collingwood
(705) 444-3481

HEALTHY ALWAYS open 24/7 AROUND THE CLOCK

GEORGIAN BAY GROUP
REAL ESTATE TEAM

LIST LOCAL, MARKET GLOBAL

georgianbaygroup.com
C: 705.888.3981

Rob McAleer
Cheryl MacLaurin
Keith Hull
Michelle Exner
Kris McAleer

CHESTNUT PARK
REAL ESTATE LIMITED, BROKERAGE
CHRISTIE'S
INTERNATIONAL REAL ESTATE

Sales Representative | Broker

Chestnut Park Real Estate Limited, Brokerage | O: 705.445.5454
393 First Street, Suite 100, Collingwood ON L9Y 1B3

2020

Collingwood Trails Map

WATER
First for Thirst

Outdoor Water Refill Stations
Sunset Point Park - 33 St. Lawrence St.
A.R. Carmichael Reservoir - 11437 Hwy 26

Indoor Water Refill Stations
Collingwood Public Library - 55 Ste. Marie St.
Eddie Bush Memorial Arena - 97 Hurontario St.
Centennial Aquatic Centre - 451 Third St.
Central Park Arena - 85 Paterson St.
Collingwood Transit Terminal (Simcoe St. & Pine St.)

Glacial Erratic Features Sign

There are over 30 interpretive signs along the Trails that feature information about both Collingwood's history, and its natural surroundings. The most recent addition is sign #33 noting the location of a *Glacial Erratic*. This sign is located on the Stynie Trail. Can you find it, as well as the other 32 signs?

COLLINGWOOD
Cycling Club

Re-established in 2012, the Collingwood Cycling Club has become one of Ontario's largest clubs, and remains a model for cycling clubs in Ontario.

The CCC's mission is to create a structure of rides and events that promote courteous and safe cycling while fostering the development of riders of all ages and abilities.

We are a voice for cyclists in the area and lobby for improved roads, bike lanes and safety.

CollingwoodCyclingClub.ca

THERE'S ALWAYS SOMETHING TO DO AT BLUE

DOWNLOAD THE BLUE MOUNTAIN VILLAGE APP TODAY

BLUE MTN VILLAGE

YEAR ROUND FESTIVALS & EVENTS

bluemountainvillage.ca

E-BIKES . ROAD . MOUNTAIN . HYBRID

KAMIKAZE
MOUNTAIN ROAD BMX

705.446.1234 470 First St, Collingwood
SALES . SERVICE . RENTALS . SELECTION . FIT

Located at:
SUNSET POINT PARK
Collingwood

NOW OPEN!

Scooped Ice Cream
Now serving Fish 'n Chips

Open 7 Days A Week | Spring Hours: 11am-7pm

100% Premium Arabica.
0% compromise.

Tim Hortons
© Tim Hortons, 2019

All trails lead to Collingwood's Historic Downtown

The Collingwood Trails Network connects to our vibrant downtown from all points on the compass... **getting here and back is half the fun!**

Once you are downtown, take time to explore and you'll discover award-winning restaurants and cafes, trendy fashion and décor boutiques, live music and theatre.

Start your Collingwood Downtown journey at www.collingwooddowntown.com

Collingwood DOWNTOWN
BUSINESS IMPROVEMENT AREA

Help Blaze a Trail!
Join the Donor Gift Program
Collingwood Trails Donors make a difference. What better way to celebrate an anniversary, a birthday or to commemorate a loved one.

Every donor receives an acknowledgment of their gift and a tax receipt.

For details on how your contribution can be used and acknowledged, call 705 444-2500.

The Heather Pathway is a series of linked trails extending from Millennium Park to the Hen and Chickens Boardwalk.

This route gratefully acknowledges a very generous gift made anonymously toward trail development, for all to enjoy.